











# DINGLE VALLEY WALKS

-  Marrington Escape's Houses
-  Fisher's Path (1.5 hours walk there and back)
-  Alpine Lodge Loop (1 hour walk for this circular walk)
-  Woodland Loop (1.5 hours walk with some steep slopes)
-  Hall Loop (1 hour walk for this circular walk)
-  River Camlad
-  River Crossing
-  Road & Driveways
-  Coded Gate
-  Farm Buildings



QUARTER MILE  
Approx Scale




**Fisherman's Hut**  
You've reached the end of Dingle Trail when you see the green hut nestled on the Shropshire / Welsh border



**Picnic Place**  
Perch on a log and join the boxing hares for a woodland picnic



**Camlad Ford**  
This ancient ford offers a shallow place to paddle or cross




**Shady Glen**  
Drink in the sights and sounds of nature



**Joiner's Bridge**  
Stop to take a photo on our glorious handcrafted green oak bridge




**Muntjac Mound**  
Quiet and shy, spy an elegant roe deer or even a tiny muntjac



**Kingfisher's Seat**  
Take your seat to catch a glimpse of exquisite kingfishers here




**Whirly Pool**  
Listen out for the gurgle of the whirly pool, you may even spot an otter




**Fairy's Hollow**  
Crouch down to spy our fairy door, tucked under an ancient tree



**Crayfish Corner**  
Spot the Marrington crustaceans in River Camlad



**Squirrel Nook**  
Squirrels forage here in the woodland for nuts, fungi and flowers



**Owl's Perch**  
Look out for a majestic tawny owl in flight